

MAP MEWNOSOD P56 INSET MAP

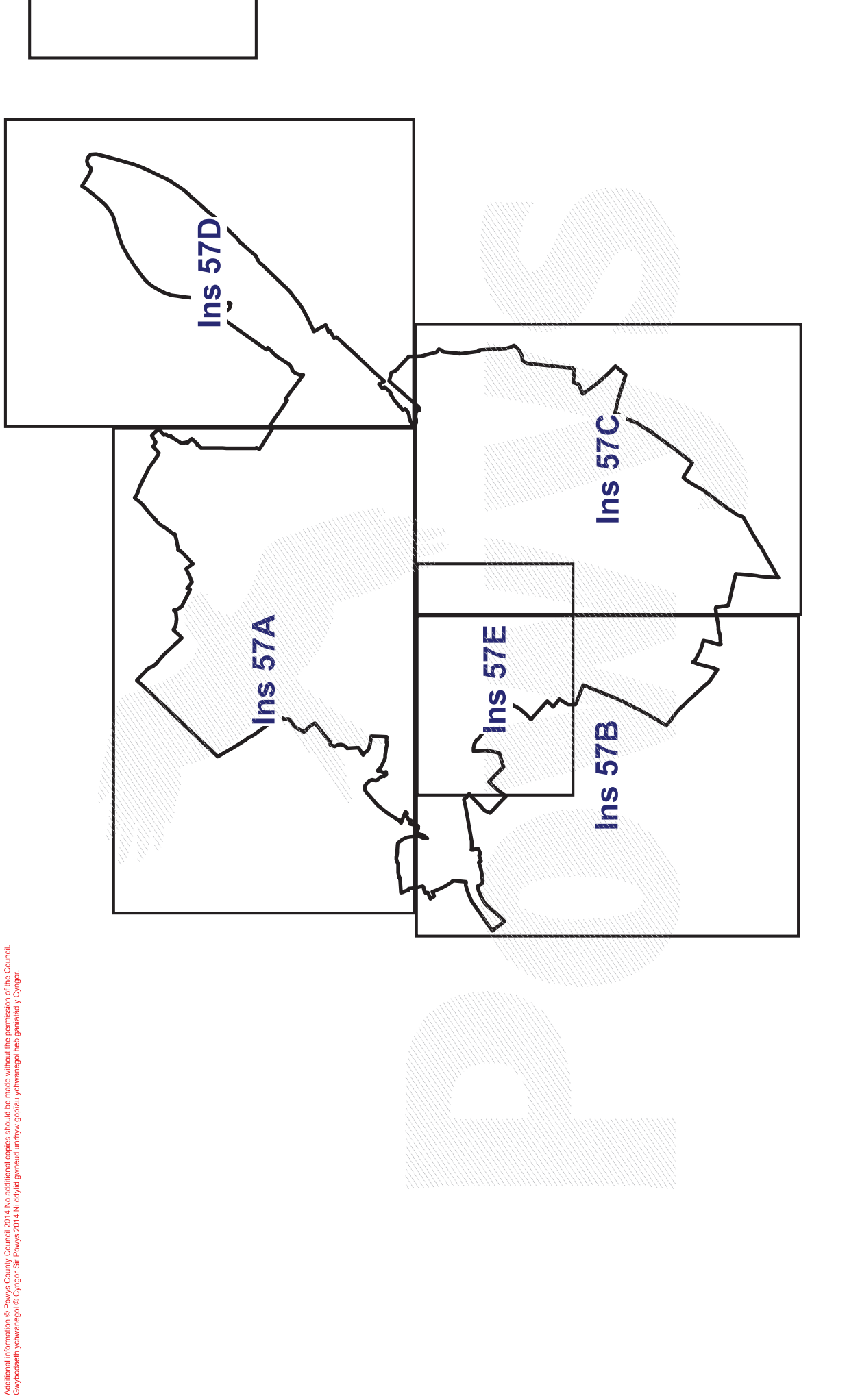
Tre-wern
Trewern

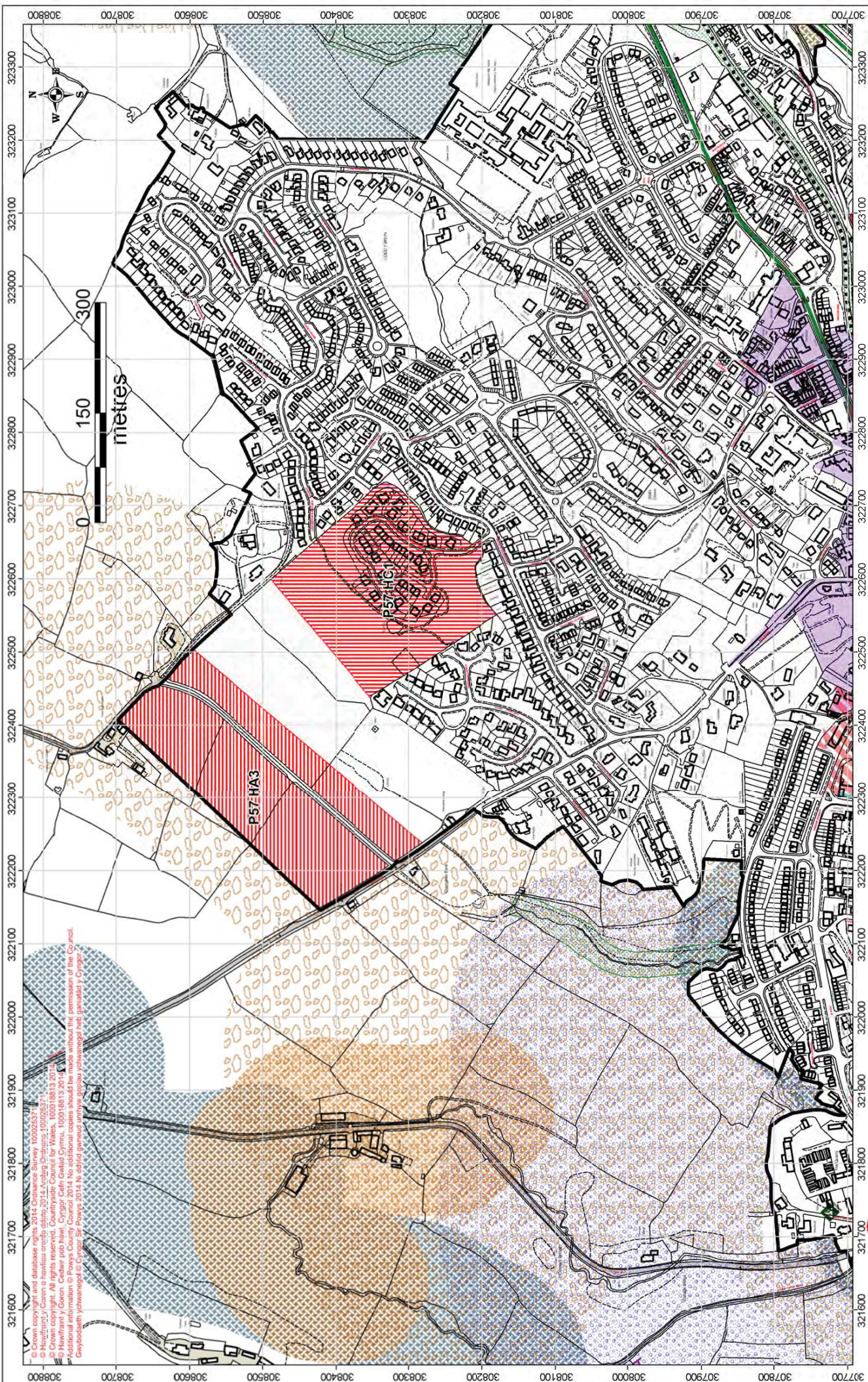
Cyngor Sir Powys County Council

Draft Adnau 2015
Deposit Draft 2015

Cynllun Datblygu Lleol Powys
Powys Local Development Plan

© Crown copyright and database rights 2014 Ordnance Survey 100025377, 100018813, 100018814.
© Powys County Council 2014. All rights reserved. Ordnance Survey Licence No. 100018813, 2014.
© Powys County Council 2014. All rights reserved. Ordnance Survey Licence No. 100018813, 2014.
Additional information © Powys County Council 2014. No additional copies should be made without the permission of the Council.
Cwmwsddath ystwyngnppd © Cyngor Sir Powys 2014. Ni ddylid genned unnyw gopïau ystwyngnppd heb ganiadau y Cyngor.





© Crown copyright and database right, 2014 Ordnance Survey 1000203371
 Ordnance Survey is a registered trademark of Ordnance Survey Limited.
 © Ordnance Survey, 2014. All rights reserved. Ordnance Survey consent is required to reproduce this map in any form or by any means, electronic or mechanical, including photocopying, recording, or by any information storage and retrieval system.
 © Powys County Council 2014. No additional copies should be made without the permission of the Council.
 Cynllun Datblygu Powys 2014. Nid dim hysus dim ond ymlyniad ymwybodaeth genned y Dyngor.

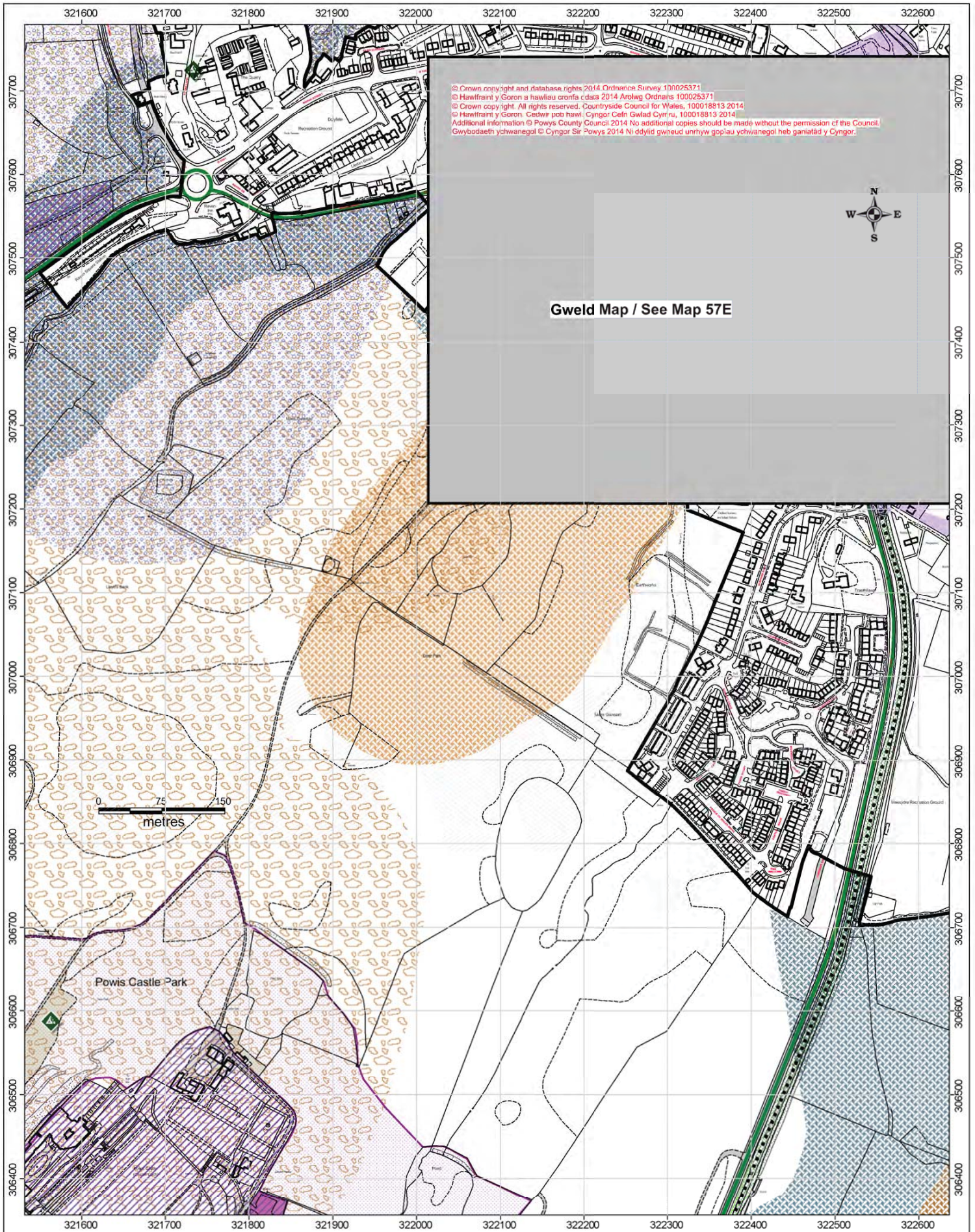
Cynllun Datblygu Lleol Powys
Powys Local Development Plan

MAP MEWNOSOD P57A INSET MAP

Y Trallwng
Welshpool



Drafft Adnau 2015
Deposit Draft 2015



© Crown copyright and database rights 2014 Ordnance Survey 100025371
 © Hawffraint y Goron a hawffraint cronfa cdaas 2014 Arolwg Ordnans 100025371
 © Crown copyright. All rights reserved. Countryside Council for Wales, 100018813 2014
 © Hawffraint y Goron. Cedwir pob hawl. Cyngor Cefn Gwlad Cymru, 100018813 2014
 Additional information © Powys County Council 2014 No additional copies should be made without the permission of the Council.
 Gwybodaeth ychwanegol © Cyngor Sir Powys 2014 Ni ddylid gwneud unrhyw gopïau ychwanegol heb ganiatâd y Cyngor.

Gweld Map / See Map 57E

0 75 150
metres

Powis Castle Park